



THE
NORWICH
SOCIETY

ATLAS OF SEATING IN NORWICH CITY CENTRE

August 2019

In the first half of 2019 the Norwich Society's Civic Environment Committee conducted a survey of public seating in Norwich city centre. This atlas represents our findings. The city centre was approximately the area of the Business Improvement District. Seats were recorded if they were in areas that appeared to the surveyor to be open to the public some or all of the time. Seats in shopping malls, bus shelters, etc were not included.

Seats are colour-coded according to their types, as shown below. Full-size symbols are for seats with a capacity of 4 or more.

All seats are shown, although at the time of survey some were identified as in need of repair or cleaning. Other changes may have occurred since the time of survey, as for example with the Prince of Wales Road roadworks.

Seat has both a back and armrests



Seat has a back but no armrest



Seat has armrests but no back



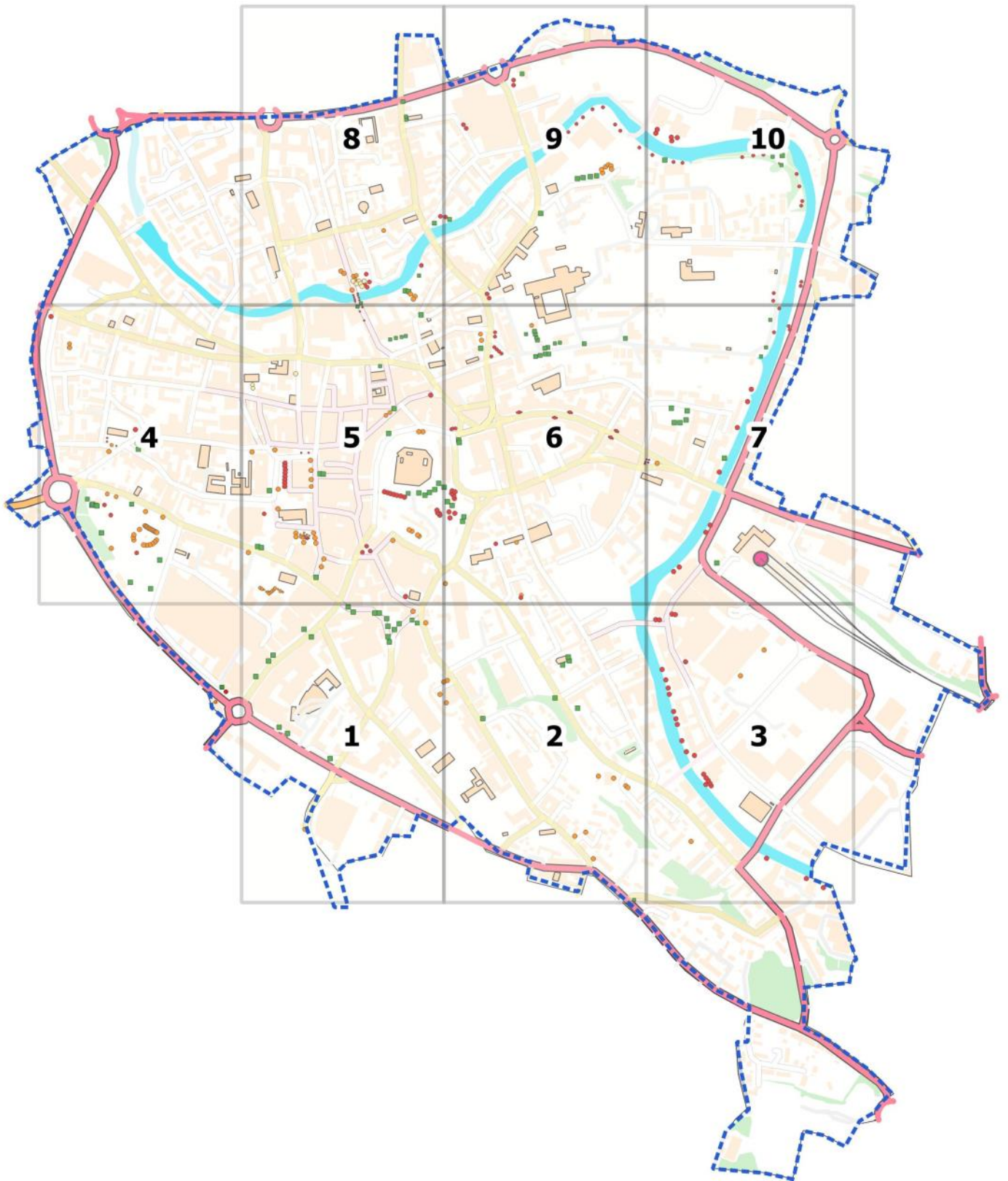
Seat has neither armrests nor back



Copyright

All the maps use a base of Ordnance Survey Open Data © Crown copyright and database right 2019, with additional information added by the Norwich Society.

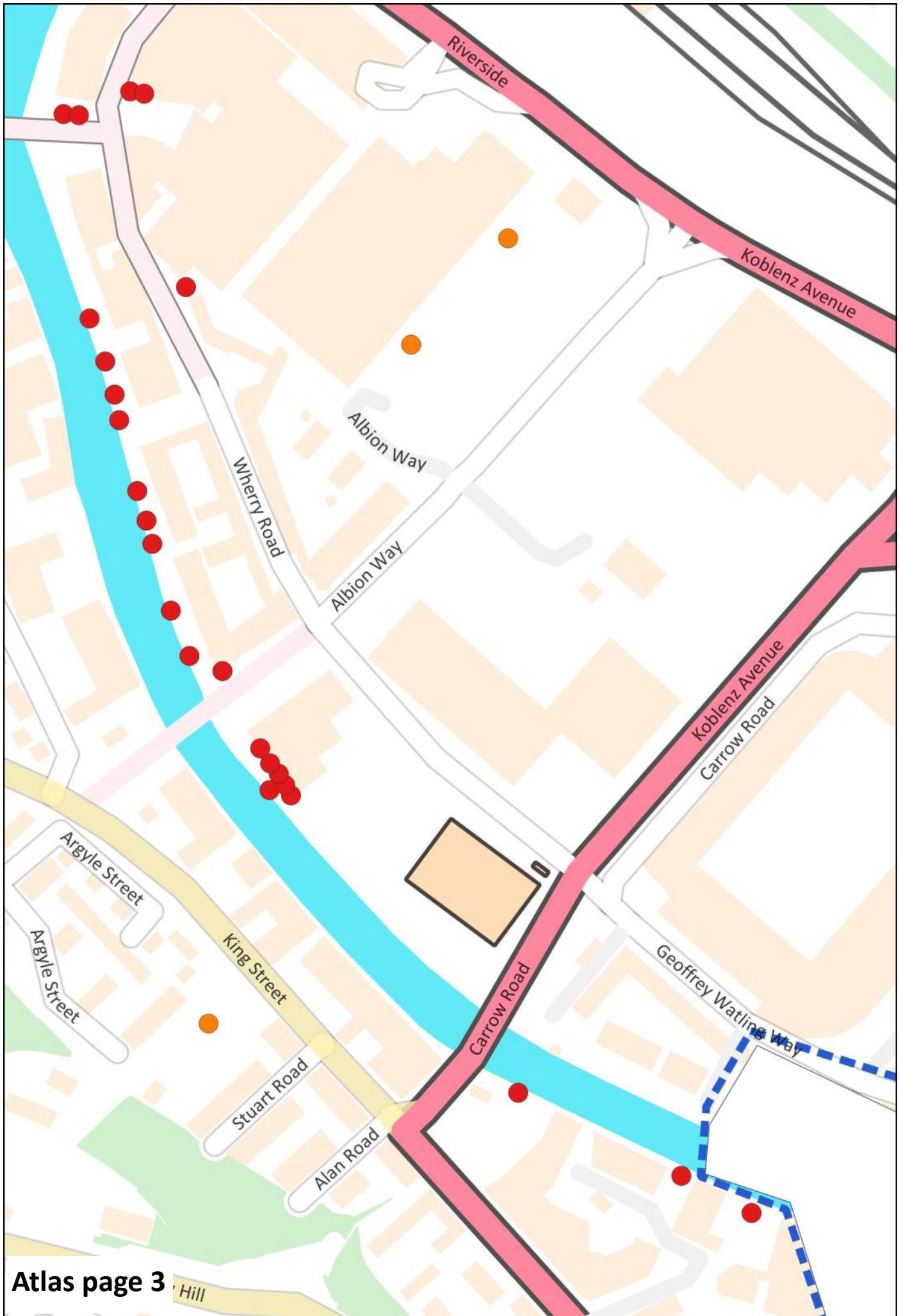
KEY TO ATLAS PAGES



The blue dashed line represents the boundary of the area we surveyed. We did not find any seats in the areas inside that boundary but not included in the atlas.

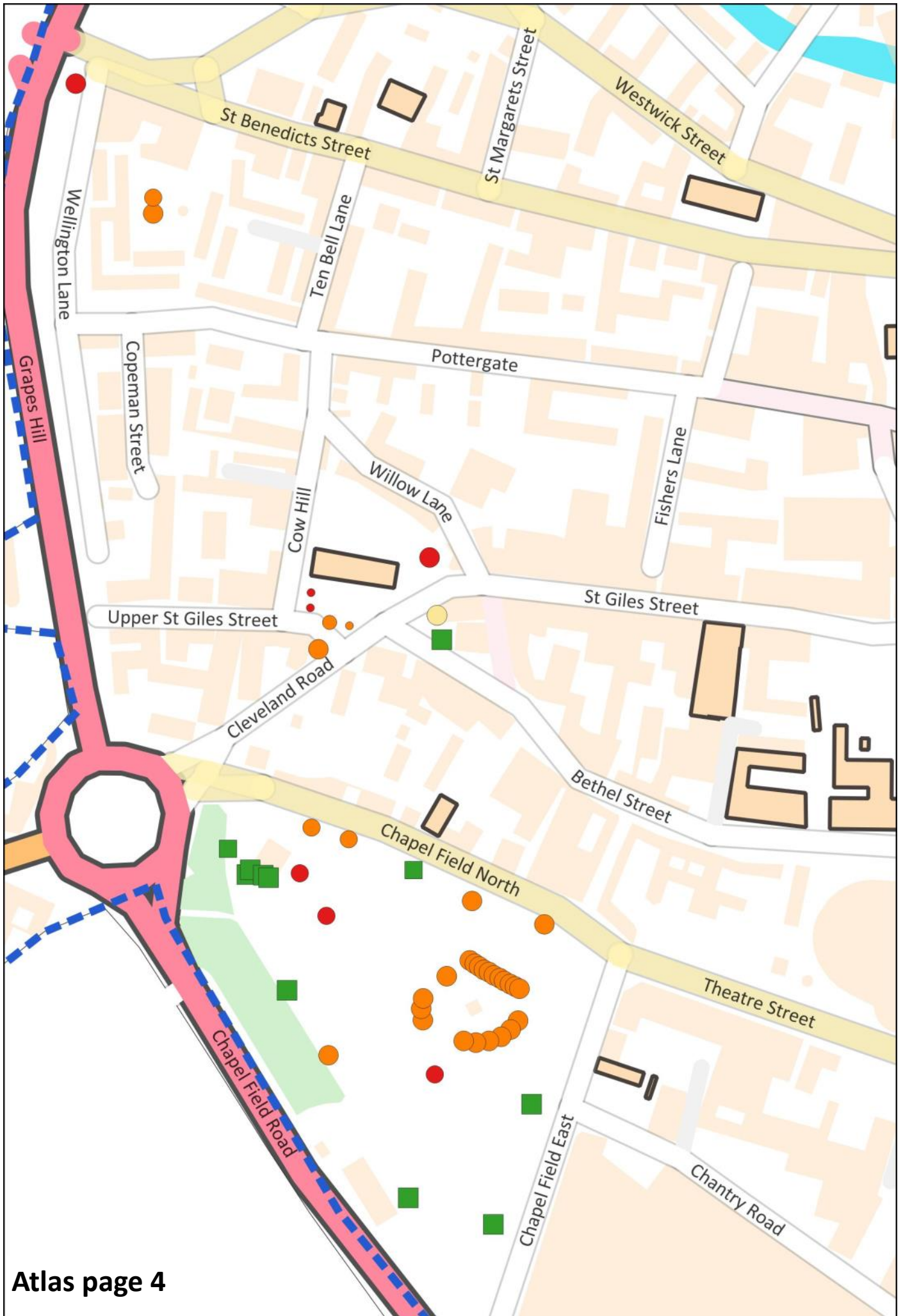


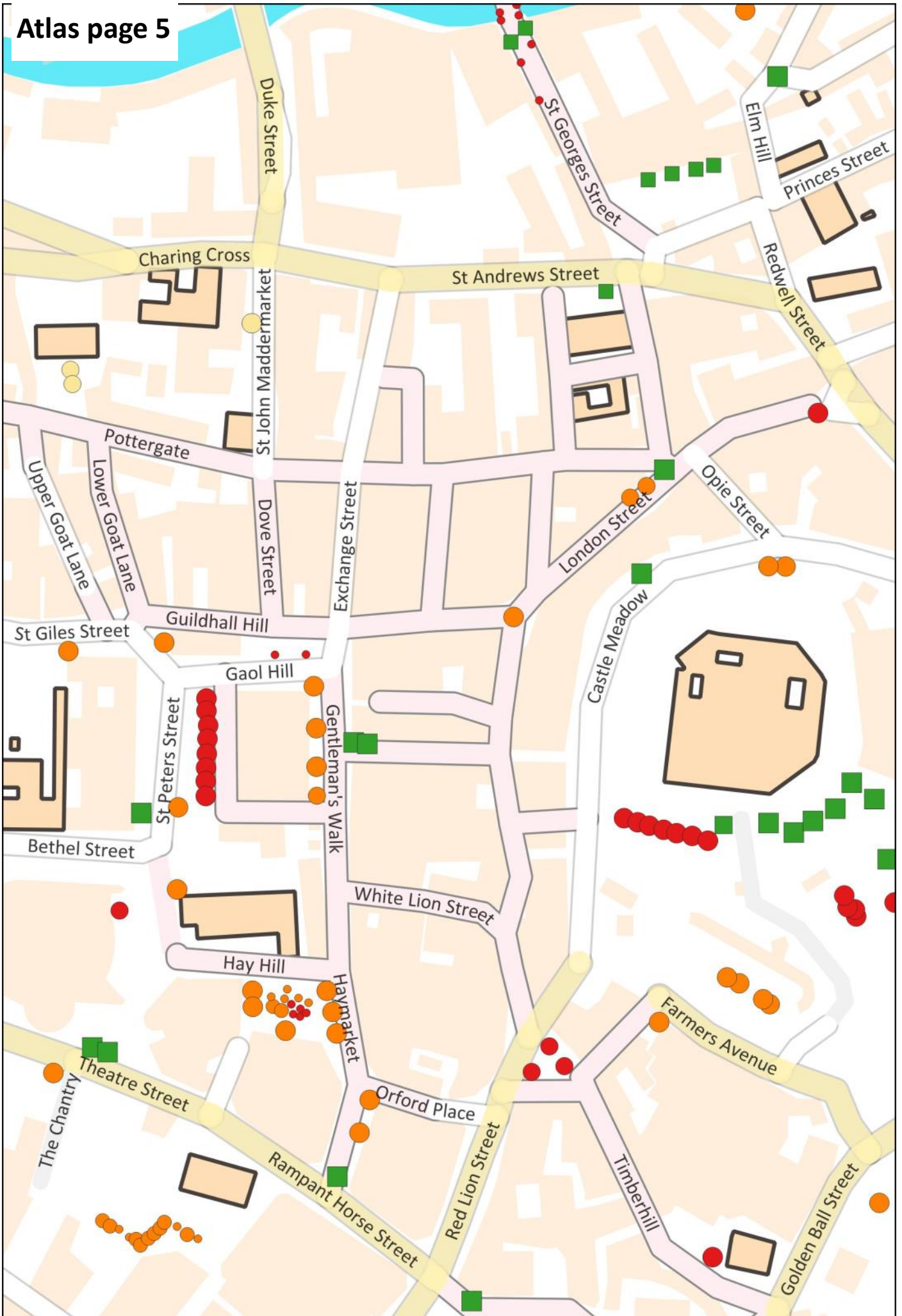
Atlas page 1

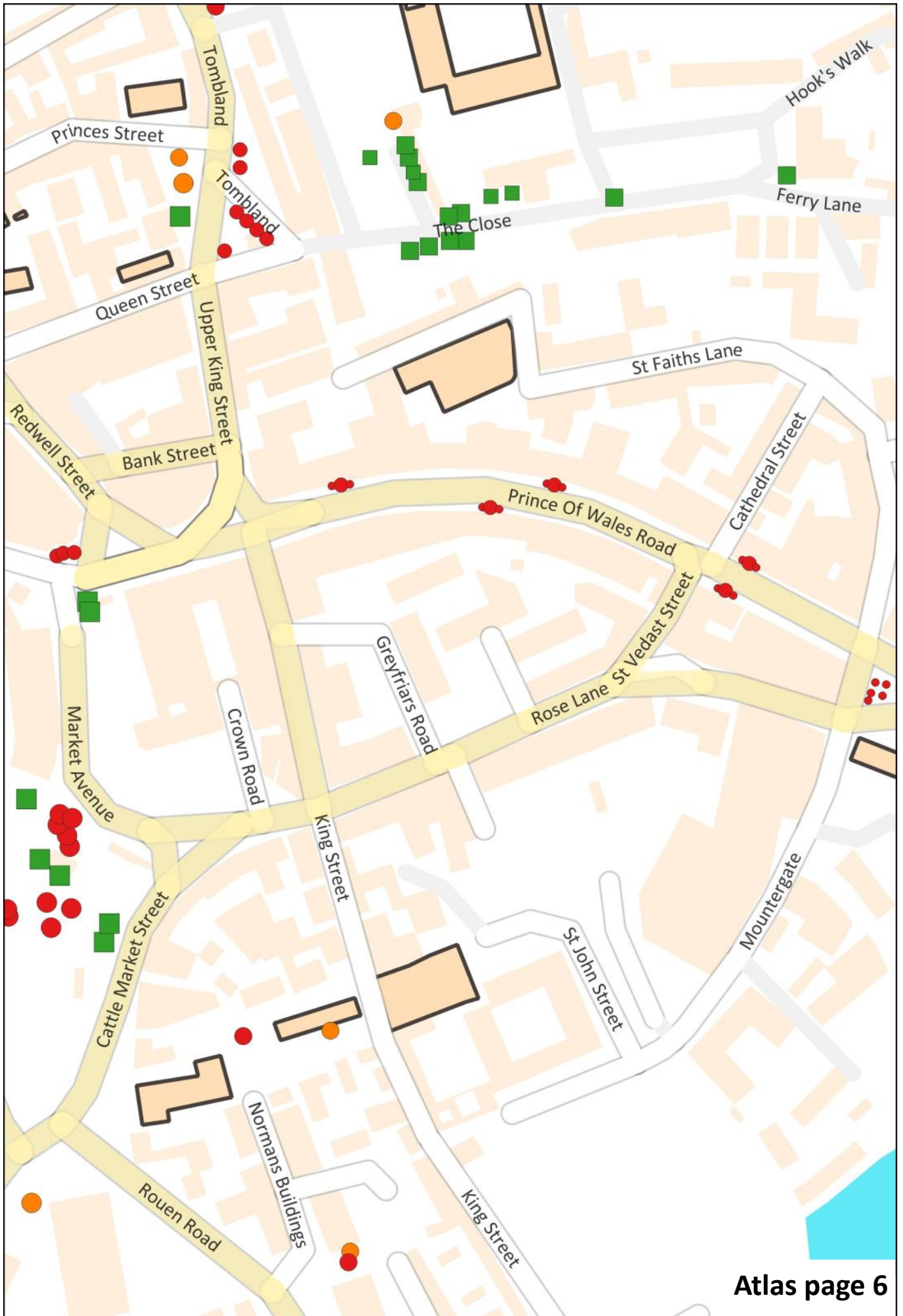


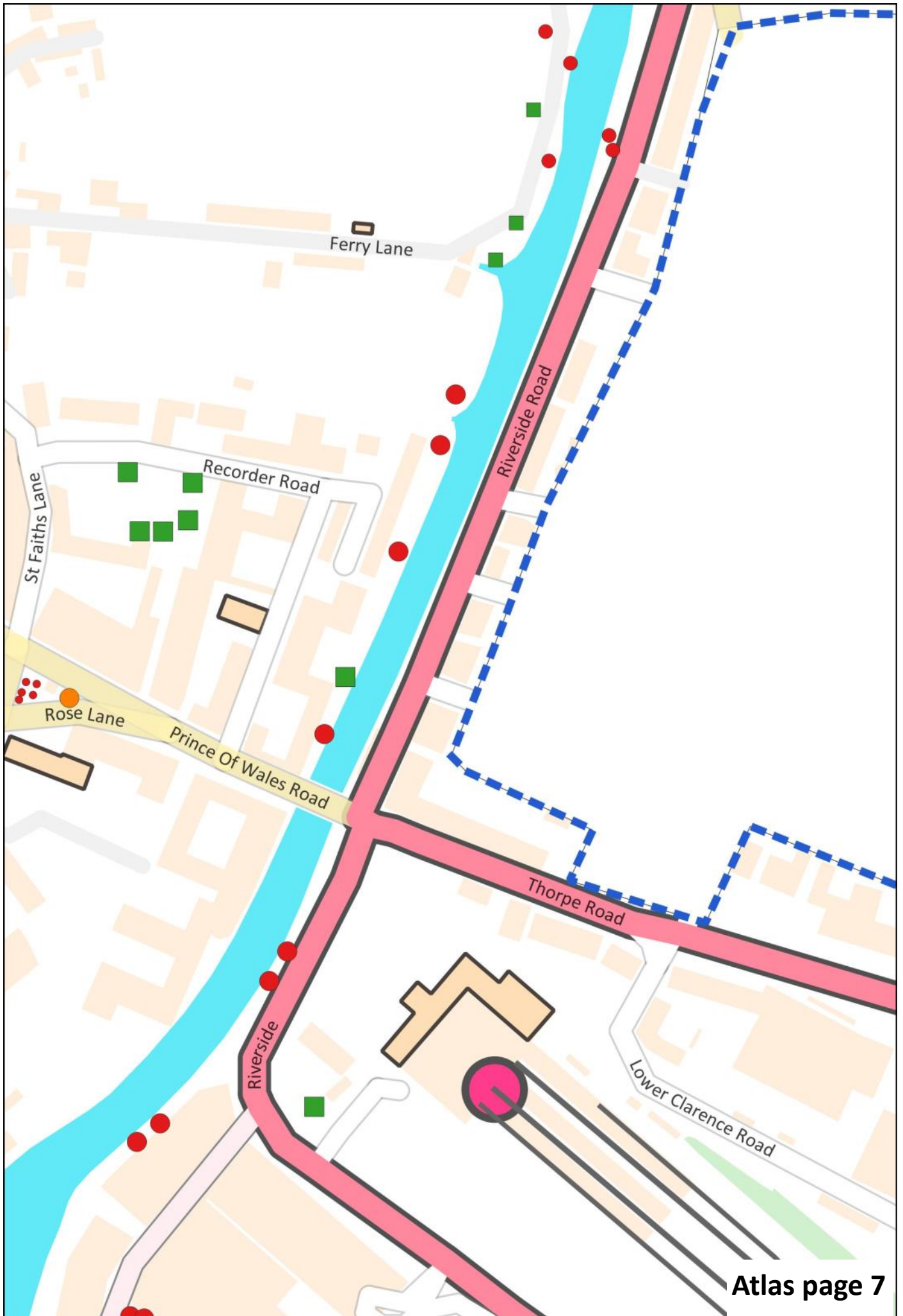
Atlas page 3

Hill

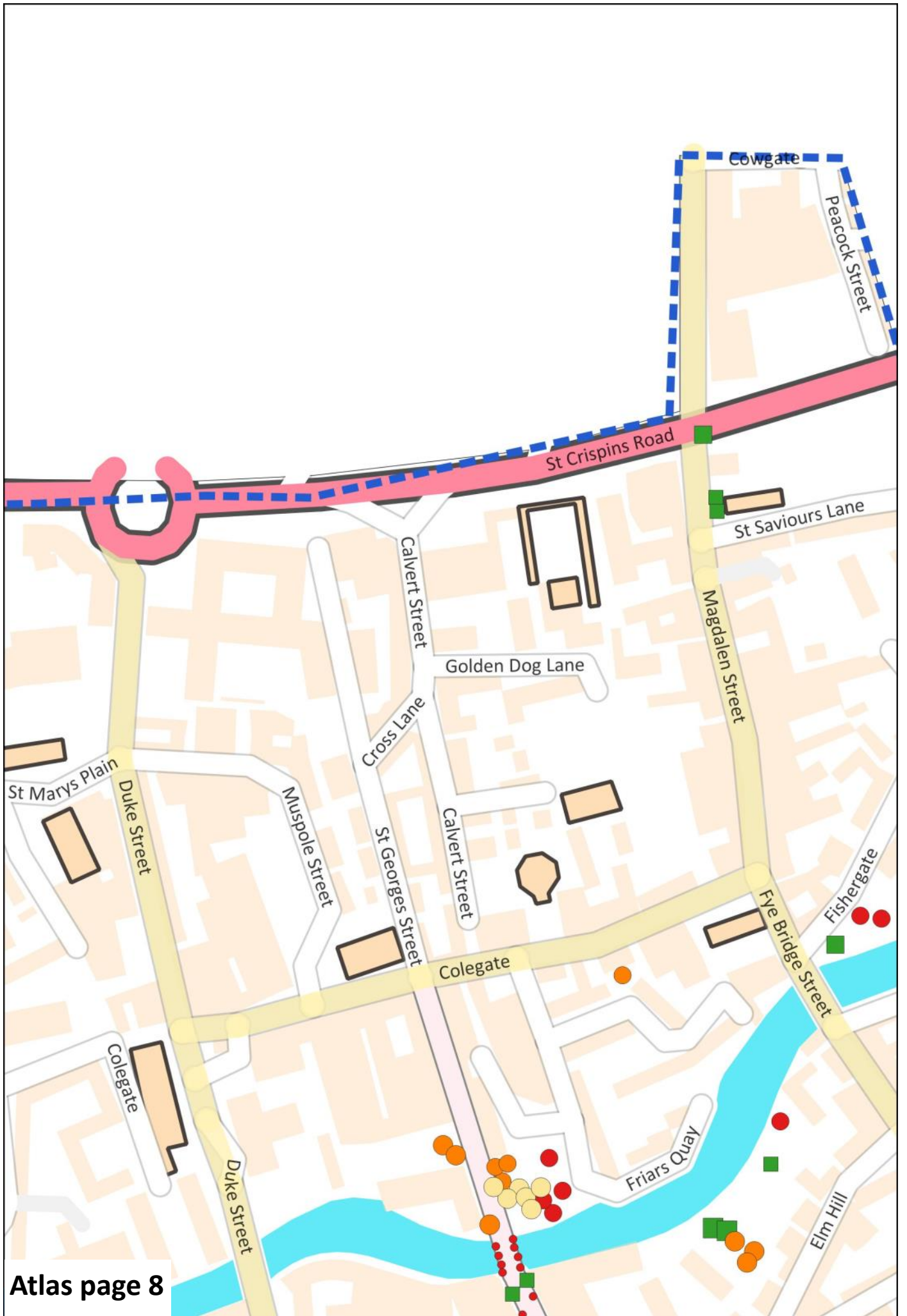








Atlas page 7



Atlas page 8

